

ORDINANCE 2012-08
AN ORDINANCE OF THE CITY OF LONDON, KENTUCKY CONFIRMING ANNEXATION
OF ORDINANCE 907 dated June 17, 1996

WHEREAS, an Ordinance was enacted on June 17, 1996 by City Council of London and,

WHEREAS, said ordinance was to annex certain unincorporated territory contiguous to the City of London; and,

WHEREAS, in order to prepare an accurate and complete map of the boundaries of the City of London it has become necessary to now adopt an ordinance carrying out the stated intention in the said Ordinance dated June 17, 1996 to complete the annexation of the territory as described in the aforesaid ordinance; and,

WHEREAS, more than sixty (60) days have elapsed since the Ordinance dated June 17, 1996 went into effect, and no petition containing signatures of property owners in the area to be annexed has been received by the Mayor pursuant to KRS 81A.820.

NOW THEREFORE, that the City Council of the City of London hereby adopts legal description and plat a copy of which is attached hereto as Exhibit 2, as prepared by Charles J. Felts, Licensed Professional Land Surveyor No. 2581 as an accurate depiction of the property previously sought to be annexed into the corporate city limits of the City of London by Ordinance 907 dated June 17, 1996 hereby adopts said legal description and plat as the official legal description and plat to be adopted by the City for all purposes when referencing this annexation.

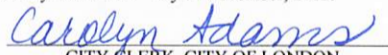
Further, the City Clerk is hereby authorized to publish this ordinance in accordance with the Kentucky Revised Statutes.

First Reading dated: October 26, 2012
 Second Reading: October 29, 2012
 Publication Date: November 2, 2012

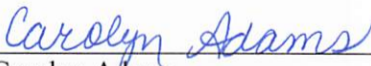
Adopted this 2nd day of November, 2012.

Results of the roll call vote are as follows:


	YES	NO	ABSTAIN
Sharon Benge	X	_____	_____
Nancy Vaughn	X	_____	_____
Danny Phelps	X	_____	_____
Judd Weaver	Not present	_____	_____
Bobby Joe Parman	X	_____	_____
Jason Handy	X	_____	_____

STATE OF KENTUCKY
 CITY OF LONDON
 I, Carolyn Adams, City Clerk of the City of London, do hereby certify that the foregoing contains a full, true and correct copy of Ordinance No. 2012-08 as taken from and compared with the original records in my office of which I am Legal Custodian adopted by the governing authority of said City of London at a meeting duly held on October 26, 2012 and October 29, 2012 that said official action has not been modified, amended, revoked or repealed and is now in full force and effect.
 Witness my hand this 2nd day of November, 2012.

 CITY CLERK, CITY OF LONDON

ATTEST:



 Carolyn Adams
 City Clerk



 Troy Rudder
 Mayor

COMMONWEALTH OF KENTUCKY
CITY OF LONDON
ORDINANCE NO. 907

AN ORDINANCE OF VOLUNTARY ANNEXATION INTO THE
CORPORATE CITY LIMITS OF THE CITY OF LONDON,
KENTUCKY. AN AREA OF PROPERTY OWNED BY DEAN
JOHNSON, LOCATED ON THE NORTH SIDE OF DANIEL
BOONE PARKWAY AND WEST SIDE OF SALLY'S BRANCH

This matter is before the City Council of the City of London pursuant to a request by Dean Johnson that his property located on the North side of the Daniel Boone Parkway and on the West side of Sally's Branch be annexed into the corporate city limits of the City of London, Kentucky.

The City Council finds that this annexation is a voluntary annexation, being considered upon the request of the property owner, Dean Johnson, the Council further finds that this property is adjacent and contiguous to the city boundaries and by reason of population density, commercial, residential and other use of the property the property is urban in character and is otherwise suitable for development for urban purposes without unreasonable delay. This property is not in any other boundary of an incorporated city. All of these findings are in keeping with KRS 81A.410. For such reasons:

BE IT ORDAINED BY THE CITY OF LONDON, KENTUCKY AS FOLLOWS:

1. The property owned by Dean Johnson, hereinafter more particularly described be and is hereby incorporated into the City Limits of the City of London as a voluntary annexation pursuant to KRS 81A.412, and that all of the requirements of law have been met in this voluntary annexation request.

2. The property to be annexed is more particularly described as follows:

Beginning at North r/w line of Daniel Boone Parkway at a point located N 67 degree 44" w 462.1 ft from a steel post set in concrete (pull post) on the west side of Sally's Branch thence with r/w line of Daniel Boone Parkway NW 1029 ft to a telephone pole thence N 16 degrees E 990 ft to the branch. Thence SE along the branch approximately 920 ft to the fence, a common corner of Carol Arnold and Dean Johnson, thence S 20 degrees W 335 ft to Rebecca Lance, thence S 11 degrees W 592 ft to beginning, containing approximately twenty-one (21) acres.

EXHIBIT 2

3. A map of this proposed area has been provided by Dean Johnson and the City Council finds this map appropriately reflects the above description.
4. This property shall be reflected, after publication of this Ordinance, as being within the Corporate City Limits of London, Kentucky Zoning map. This property shall be zoned R-2 (Residential) and the Zoning Map of the City of London, shall be amended to reflect this zone.
5. This Ordinance shall be effective upon publication.



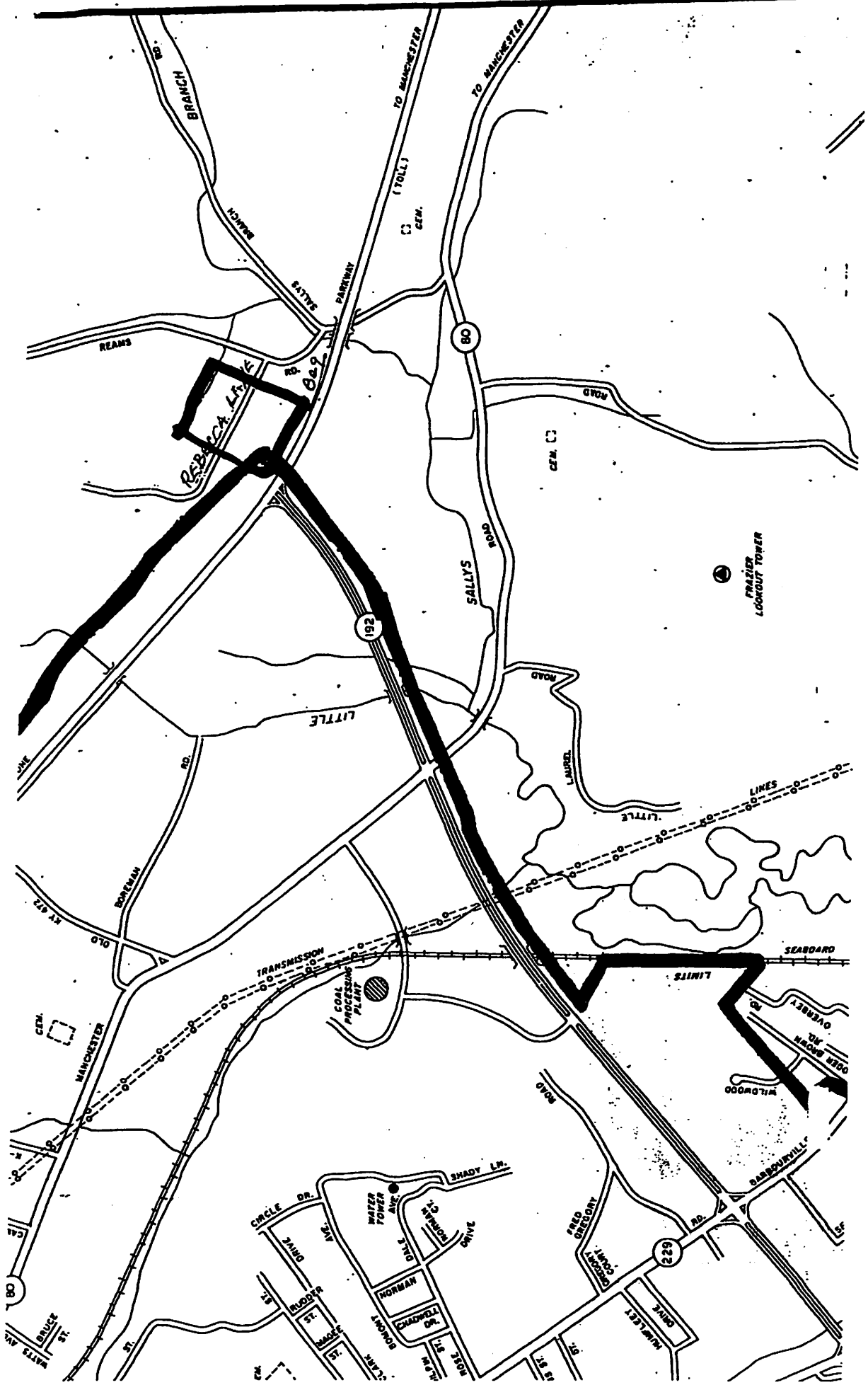
MAYOR KEN SMITH
CITY OF LONDON, KENTUCKY

Attested



CONNIE MCKNIGHT, CITY CLERK
CITY OF LONDON, KENTUCKY

1ST READING: May 28, 1996
2ND READING: June 10, 1996
PUBLICATION DATE: June 17, 1996



**ORDINANCE 2012-09
AN ORDINANCE OF THE CITY OF LONDON, KENTUCKY CONFIRMING ANNEXATION
OF ORDINANCE 948 dated December 2, 1998**

WHEREAS, an Ordinance was enacted on December 2, 1998 by City Council of London and,

WHEREAS, said ordinance was to annex certain unincorporated territory contiguous to the City of London; and,

WHEREAS, in order to prepare an accurate and complete map of the boundaries of the City of London it has become necessary to now adopt an ordinance carrying out the stated intention in the said Ordinance dated December 2, 1998 to complete the annexation of the territory as described in the aforesaid ordinance; and,

WHEREAS, more than sixty (60) days have elapsed since the Ordinance dated December 2, 1998 went into effect, and no petition containing signatures of property owners in the area to be annexed has been received by the Mayor pursuant to KRS 81A.820.

NOW THEREFORE, that the City Council of the City of London hereby adopts legal description and plat a copy of which is attached hereto as Exhibit 2, as prepared by Charles J. Felts, Licensed Professional Land Surveyor No. 2581 as an accurate depiction of the property previously sought to be annexed into the corporate city limits of the City of London by Ordinance 948 dated December 2, 1998 hereby adopts said legal description and plat as the official legal description and plat to be adopted by the City for all purposes when referencing this annexation.

Further, the City Clerk is hereby authorized to publish this ordinance in accordance with the Kentucky Revised Statutes.

First Reading dated: October 26, 2012
 Second Reading: October 29, 2012
 Publication Date: November 2, 2012

Adopted this 2nd day of November, 2012.

Results of the roll call vote are as follows:

	YES	NO	ABSTAIN
Sharon Bengé	X	_____	_____
Nancy Vaughn	X	_____	_____
Danny Phelps	X	_____	_____
Judd Weaver	Not Present	_____	_____
Bobby Joe Parman	X	_____	_____
Jason Handy	X	_____	_____

STATE OF KENTUCKY
 CITY OF LONDON
 I, Carolyn Adams, City Clerk of the City of London, do hereby certify that the foregoing contains a full, true and correct copy of Ordinance No. 2012-09 as taken from and compared with the original records in my office of which I am Legal Custodian adopted by the governing authority of said City of London at a meeting duly held on October 26, 2012 and October 29, 2012 that said official action has not been modified, amended, revoked or repealed and is now in full force and effect.
 Witness my hand this 2nd day of November, 2012.

Carolyn Adams
 CITY CLERK, CITY OF LONDON

ATTEST:

Carolyn Adams

 Carolyn Adams
 City Clerk

Troy Rudder

 Troy Rudder
 Mayor