


SUMMARY OF ORDINANCE NO. 2010-04 ENTITLED AN ORDINANCE  
CHANGING THE NAME OF EMECO WAY TO LIPEROTE WAY

This summary is prepared pursuant to KRS 83A.060(4) as a correct summary of this Ordinance.

The main points of this Ordinance are that the City of London is renaming a street to be called Liperote Way.

This street lies in a southwest direction of Hal Rogers Parkway approximately 0.2 miles northwesterly from the intersection with Kentucky Highway 472 and is particularly described in the full text of the Ordinance.

This summary is certified by City Attorney Larry G. Bryson to comply with KRS 83A.060(9), and will be effective upon publication of the Summary.



---

LARRY G. BRYSON  
LONDON CITY ATTORNEY

COMMONWEALTH OF KENTUCKY  
CITY OF LONDON  
Ordinance No. 2010-04

AN ORDINANCE CHANGING THE NAME OF EMECO WAY TO LIPEROTE  
WAY

WHEREAS, there exists a street that is adjacent to the Hal Rogers Parkway, the City of London wishes to rename this street to be called Liperote Way.

BE IT THEREFORE ORDAINED AS FOLLOWS:

1. That the following street be and is hereby renamed Liperote Way.
2. This street's location is as follows:

Lying in Laurel County, Kentucky on the waters of Little Laurel River, lying southwest of Hal Rogers Parkway approximately 0.2 miles northwesterly from the intersection with Kentucky Highway 472 in the City of London, Kentucky.

BEING a 3.45 acre tract (by survey) within the bounds of a 46.52 acre tract (by survey) conveyed to Robco Development, LLC as recorded in Deed Book 615 at page 298 and Deed Book 616 at page 187 in the Laurel County Court Clerk's Office, London, Kentucky, said tract more particularly described as follows:

BEGINNING at an IP in the southwesterly right-of-way (hereinafter R/W) of Kentucky Highway 6262 (Deed Book 204 at page 411) approximately 0.1 miles northwesterly from the intersection with Kentucky Highway 472, also the northwest corner of the intersection with Kentucky Highway 472, also the northwest corner of Bledsoe, LLC (Deed Book 572 at page 180, now or formerly) and the northeast corner of the parent tract; THENCE leaving said R/W of Kentucky Highway 6262, with Bledsoe, LLC S 31° 03' 03" W, 1.45' to an IP; THENCE leaving Bledsoe, LLC, severing the parent tract for three courses: (1) N 39° 53' 41" W, 300.34' to an IP; (2) N 42° 28' 38" W, 291.17' to an IP; and

N 40° 32' 47" W, 271.66' to an IP, in the southeast property line of Cumberland Gap Properties (Deed Book 619 at page 406); THENCE with Cumberland Gap Properties for two courses:

N 49° 19' 47" W, 55.12' to an IP; and

N 40° 40' 13" W, 600.00' to an IP, the northeast corner of Orr Family, LLC, (Deed Book 571 at page 552, Deed book 602 at page 275 and Deed Book 616 at page 076);

THENCE leaving Cumberland Gap Properties, with Orr Family, LLC for three courses; (1) N 37° 55' 19" W, 108.04' to an IP; (2) N 37° 52' 24" W, 506.52' to an IP; and,

N 43° 43' 51" E. 70.76' to ½" dia. Rebar with an orange plastic cap stamped "A & L 2788" (found) in the southwesterly R/L of Hal Rogers Parkway (Deed Book 206 at page 196 and Deed Book 206 at page 562), and being in the existing woven wire R/W fence: THENCE leaving Orr Family, LLC with said R/W and R/W fence for three courses:

S 37° 52' 24" E, 621.31' to ½" dia. Rebar with an orange plastic cap stamped "A & L 2788" (found);


S 40° 40' 13" E, passing over an IP at 600.17', continuing the same course and additional 442.85', a total distance of 1,043.02' to an IP, the northeast terminus of the R/W of the aforesaid of R/W of Kentucky Highway 6262; THENCE leaving the R/W of Hal Rogers Parkway and the R/W fence, with said R/W of Kentucky Highway 6262 for two courses;

With the northwest end of said R/W S 49° 49' 21" W, 70.96' to an IP at the southwest terminus of said R/W; and,


S 34° 07' 12" E, 423.07' to the Point of Beginning, having an acre of 3.45 acres, as surveyed by and /or under the direct supervision of Wm Kenneth Wilson, PLS 2834, all field work completed on May 2, 2007.

BE IT THEREFORE ORDAINED AS FOLLOWS:

3. That the City Street Department shall erect signs in keeping with this Ordinance.
4. That this street is given the name of Liperote Way and it is intended that the City will provide maintenance to this street.
5. This Ordinance shall be effective immediately upon publication. All Ordinances or parts of Ordinances in conflict herewith are hereby repealed.

  
 \_\_\_\_\_  
 MAYOR TROY RUDDER  
 CITY OF LONDON, KENTUCKY

(SEAL OF CITY)  
 ATTEST:

  
 \_\_\_\_\_  
 CAROLYN ADAMS, CITY CLERK  
 CITY OF LONDON, KENTUCKY

FIRST READING: November 1, 2010  
 SECOND READING: December 6, 2010  
 PUBLICATION DATE: December 10, 2010